



THIS MAP IS FOR ASSESSMENT PURPOSES. IT IS NOT VALID FOR LEGAL DESCRIPTION OR CONVEYANCE.

THE HORIZONTAL DATUM IS THE NEW HAMPSHIRE STATE PLANE COORDINATE SYSTEM, NAD 83.









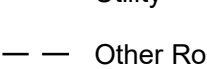

REVISED AND REPRINTED BY



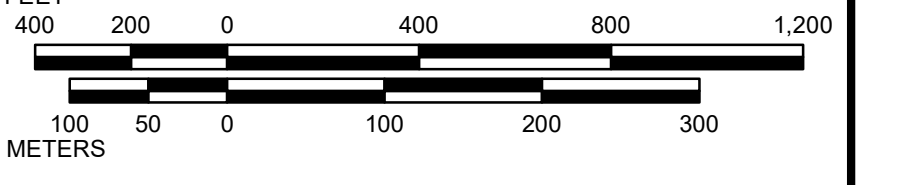
Precision Mapping. Geospatial Solutions.

11 Pleasant Street, Littleton, NH 03561
800.322.4540 - www.cai-tech.com

LEGEND

 Parcels	 Adjacent Map	 Stream
 Town Boundary	 Water Body	 Right-of-Way
 Tax Map Index	 Wetland Boundary	 Utility
		 Other Road

SCALE: 1" = 400'

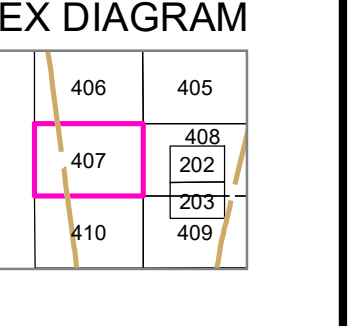
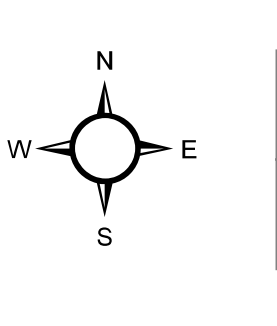
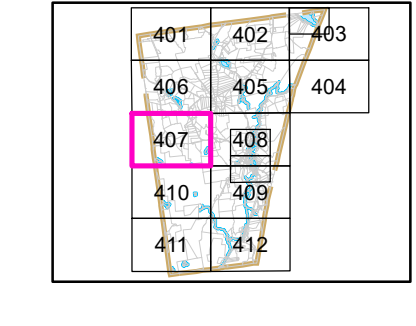


REVISD TO: JANUARY 1, 2023

PROPERTY MAPS

MARLOW

NEW HAMPSHIRE



MAP NO.

407