

THIS MAP IS FOR ASSESSMENT PURPOSES. IT IS NOT VALID FOR LEGAL DESCRIPTION OR CONVEYANCE.

THE HORIZONTAL DATUM IS THE NEW HAMPSHIRE STATE PLANE COORDINATE SYSTEM, NAD 83.

REVISED AND REPRINTED BY

CAI Technologies
Precision Mapping. Geospatial Solutions.

11 Pleasant Street, Littleton, NH 03561
800.322.4540 - www.cai-tech.com

LEGEND

Parcels	Adjacent Map	Stream
Town Boundary	Water Body	Right-of-Way
Tax Map Index	Wetland Boundary	Utility
		Other Road

SCALE: 1" = 400'

FEET: 400 200 0 200 400 800 1,200

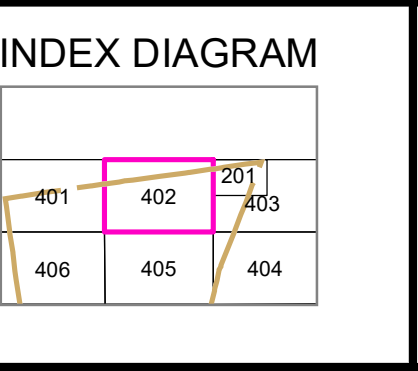
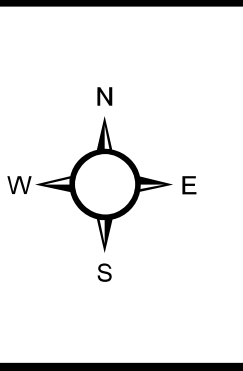
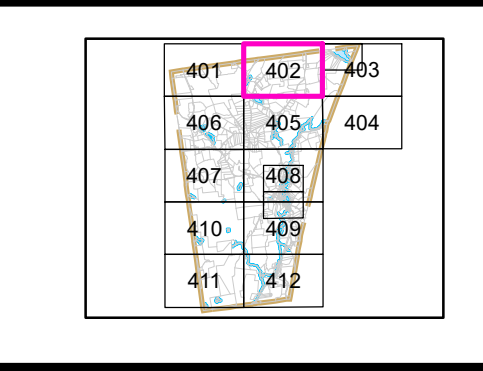
METERS: 100 50 0 100 200 300

REVISED TO: JANUARY 1, 2023

PROPERTY MAPS

MARLOW

NEW HAMPSHIRE



MAP NO.

402