

THIS MAP IS FOR ASSESSMENT PURPOSES. IT IS NOT VALID FOR LEGAL DESCRIPTION OR CONVEYANCE.

THE HORIZONTAL DATUM IS THE NEW HAMPSHIRE STATE PLANE COORDINATE SYSTEM, NAD 83.

REVISED AND REPRINTED BY

CAI Technologies
Precision Mapping. Geospatial Solutions.

11 Pleasant Street, Littleton, NH 03561
800.322.4540 - www.cai-tech.com

LEGEND

- Parcels
- Town Boundary
- Tax Map Index
- Adjacent Map
- Water Body
- Wetland Boundary
- Stream
- Right-of-Way
- Utility
- Other Road

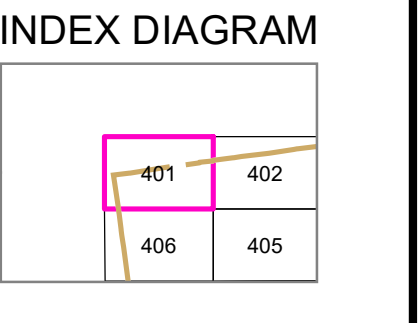
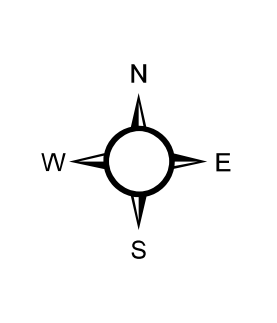
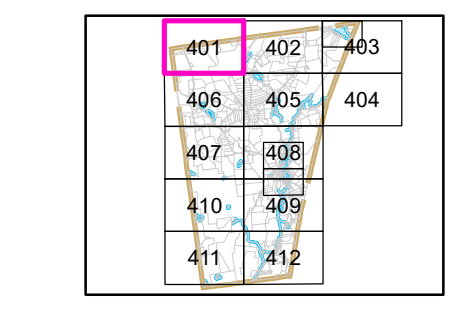
SCALE: 1" = 400'

REVISD TO: JANUARY 1, 2023

PROPERTY MAPS

MARLOW

NEW HAMPSHIRE



MAP NO.

401